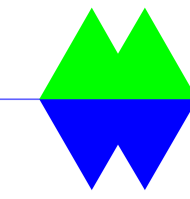


Walker Lake Land Use Survey

July 2006



THE DISTRICT MUNICIPALITY
OF MUSKOKA

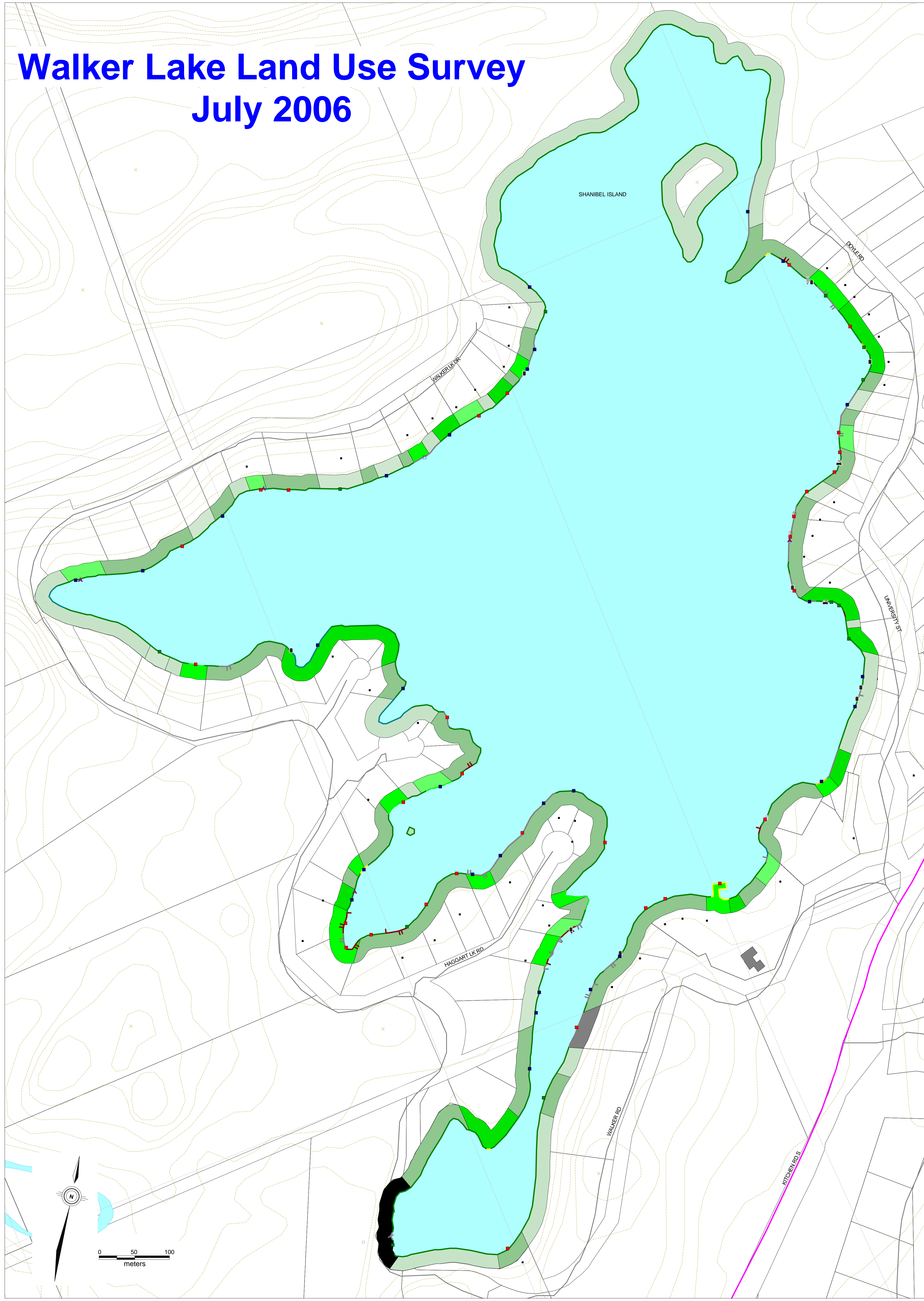
Produced by the District of Muskoka under licence from Ontario Ministry of Natural Resources, Copyright (c) Queens Printer 2006.

The information contained herein may be erroneous, inaccurate or misleading. The parties compiling and/or disclosing the information make no warranties whatsoever as to the accuracy of any or all of the information contained herein.

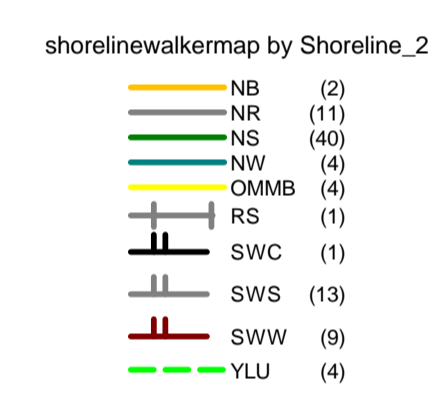
Any party relying on this information does so at their own risk and shall not, under any circumstances, make any claim against anyone on the grounds that the information was erroneous, inaccurate or misleading.

This road network information has been generated or adapted from Ontario Road Network Database, a database built from source data provided by the Municipal of Ontario to the Government of Ontario under licence.

The Ontario Road Network Database is the property of the Government of Ontario and is used under licence from the Government of Ontario.



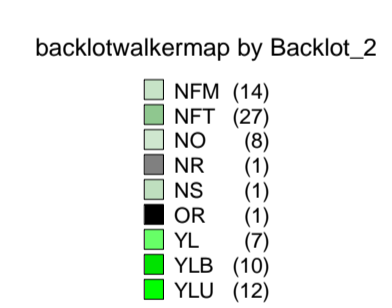
Legend



Shoreline Length and Percentages

Shoreline	Type	Length_m	Percent
NB	Beach	31.35	0.43
NR	Rock	688.23	9.43
NS	Shrubs	5,553.21	76.06
NW	Wetlands	267.94	3.66
OMMB	Man Made Beach	114.42	1.57
RS	Stone/Gravel Ramp	13.41	0.18
SWC	Cement Shore Wall	20.10	0.28
SWS	Stone Shore Wall	285.50	3.91
SWW	Wooden Shore Wall	170.28	2.33
YLU	Unbuffered Lawn	157.45	2.16
Total		7,300.99	100.00
	Natural	6,539.83	89.57
	Altered	761.16	10.43
	Structures	301.00	4.12

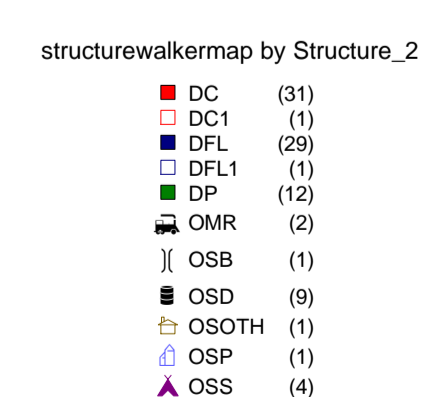
Legend



Backlot Area and Percentages

Backlot	Type	Area_m2	Percent
NFM	Mixed Forest	47,913.31	33.55
NFT	Thinned Forest	52,870.83	37.92
NO	Overtgrowth	7,558.42	5.29
NR	Rock	1,212.35	0.85
NS	Shrubs	86.80	0.06
OR	Road	2,734.50	1.91
YL	Landscaped Yard	5,545.83	3.88
YLB	Buffered Lawn	15,200.29	10.64
YLU	Unbuffered Lawn	9,683.76	6.78
Total		142,806.09	100.00
	Natural	49,212.46	34.46
	Altered	93,593.63	65.54

Legend



Structure Count

Structure	Type	Count
DC	Crib Dock	31
DC1	1 Slip Crib Dock	1
DFL	Floating Dock	29
DFL1	1 Slip Floating Dock	1
DP	Pier Dock	12
OMR	Marine Railway	2
OSB	Bridge	1
OSD	Deck	9
OSOTH	Other Structure	1
OSP	Pump House	1
OSS	Shed	4
Total		92

