

# Pell Lake and Little Pell Lake Land Use Survey, July 2006

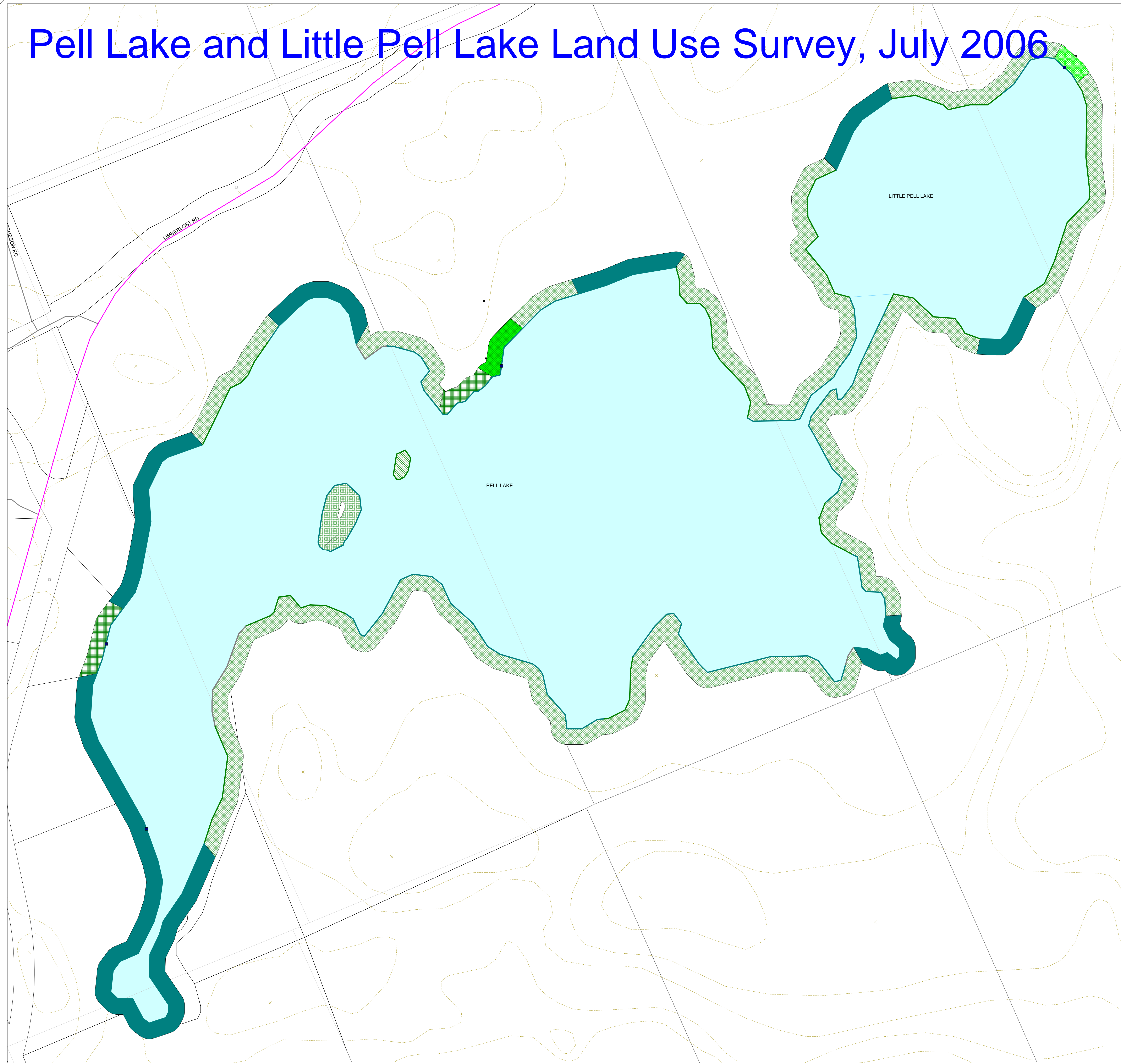
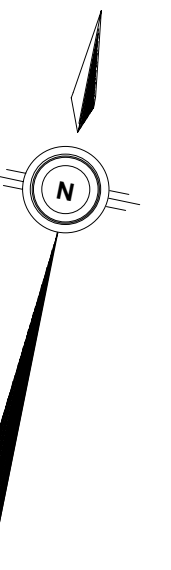
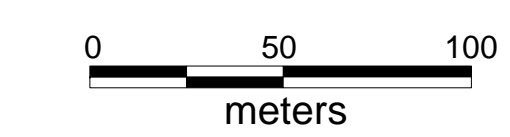


Produced by the District of Muskoka under licence from Ontario Ministry of Natural Resources, Copyright (c) Queens Printer 2006.

The information contained herein may be erroneous, inaccurate or misleading. The parties compiling and/or disclosing the information make no warranties whatsoever as to the accuracy of any or all of the information contained herein.

Any party relying on this information does so at their own risk and shall not, under any circumstances, make any claim against anyone on the grounds that the information was erroneous, inaccurate or misleading.

This road network information has been generated or adapted from Ontario Road Network Database, a database built from source data provided by the Municipality of Ontario to the Government of Ontario under licence. The Ontario Road Network Database is the property of the Government of Ontario and is used under licence from the Government of Ontario.



## Legend

- backlotpellMAP by Backlot
- NFC (1)
  - NFM (8)
  - NFT (2)
  - NS (1)
  - NW (7)
  - YL (1)
  - YLB (1)

## Backlot Area and Percentages

Backlot	Type	Area_m2	Percent
NFC	Coniferous Forest	566.84	0.48
NFM	Mixed Forest	75,162.27	63.03
NFT	Thinned Forest	3,463.43	2.90
NS	Shrubs	3,005.68	2.52
NW	Wetlands	34,524.19	28.95
YL	Landscaped Yard	931.23	0.78
YLB	Buffered Lawn	1,595.42	1.34
Total		119,249.06	100.00
Natural		113,258.98	94.98
Altered		5,990.08	5.02

## Legend

- shorelinepellMAP by Shoreline
- NR (3)
  - NS (11)
  - NW (12)

## Shoreline Length and Percentages

Shoreline	Type	Length_m	Percent
NR	Rock	220.03	3.61
NS	Shrub	1,812.86	29.74
NW	Wetlands	4,061.84	66.65
Total		6,094.73	100.00
Natural		6,094.73	100.00
Altered		0.00	0.00
Structures		9.00	0.15

## Legend

- structurespellMAP by Structure\_2
- DFL (4)

## Structure Count

Structure	Type	Count
DFL	Floating Dock	4
Total		4