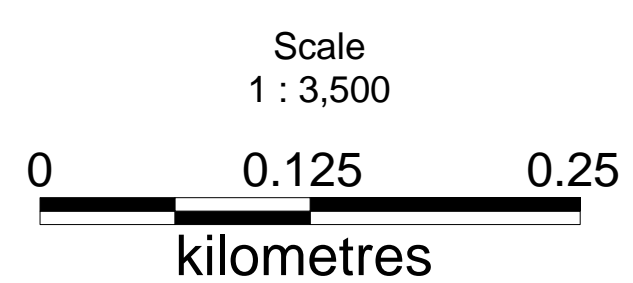

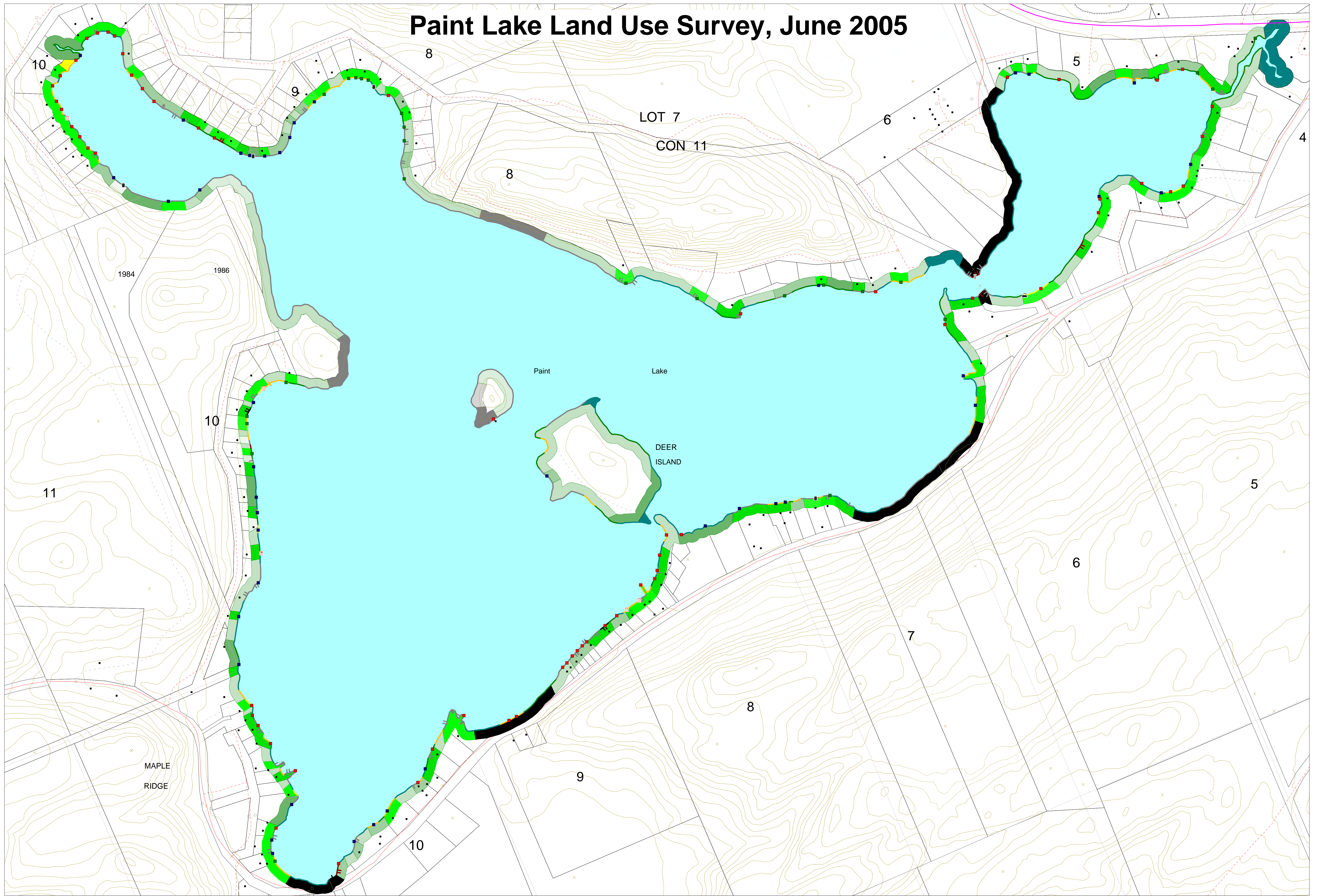


# Paint Lake Land Use Survey, June 2005



### Structure Count

Structure_2	Type	Count
BHC1	1 Slip Crib Boathouse	5
DC	Crib Dock	63
DFL	Floating Dock	41
DP	Pole Dock	25
NBL	Beaver Lodge	2
OMR	Marine Railway	1
OSB	Bridge	1
OSD	Deck	4
	Total	142

### Shoreline Length and Percentages

Shoreline_2	Type	Length_m	Percent
NB	Beach	1,538.43	12.54
NR	Rock	3,574.90	29.13
NS	Shrubs	2,233.69	18.20
NW	Wetland	3,362.62	27.40
OMMB	Man Made Beach	167.34	1.36
RC	Concrete Ramp	21.95	0.18
RN	Natural Ramp	10.62	0.09
RS	Stone (Gravel) Ramp	13.08	0.11
SWC	Concrete Shorewall	46.01	0.37
SWS	Stone Shorewall	1,189.58	9.69
SWW	Wood Shorewall	113.90	0.93
	Total	12,272.12	100.00
	Natural	10,709.64	87.27
	Altered	1,562.48	12.73
	Structures	377.50	3.08

### Backlot Area and Percentages

Backlot_2	Type	Area_m2	Percent
NFC	Coniferous Forest	5,949.32	2.52
NFD	Deciduous Forest	19,249.96	8.17
NFM	Mixed Forest	77,024.70	32.69
NFT	Thinned Forest	15,732.66	6.70
NO	Overshadow	1,514.29	0.64
NR	Rock	7,105.60	3.02
NRB	Rock Barrin	1,202.10	0.51
NS	Shrubs	1,535.22	0.65
NW	Wetland	8,914.06	3.78
OMMB	Man Made Beach	521.95	0.22
OR	Road	25,289.16	10.73
YL	Landscaped Lawn	7,201.32	3.06
YLB	Buffered Lawn	26,169.55	11.36
YLU	Unbuffered Lawn	36,153.32	15.34
	Total	235,620.21	100.00
	Natural	120,980.96	51.35
	Altered	114,639.25	48.65

### Legend

structurespaintmap by Structure_2	shorelinepaintmap by Shoreline_2	backlotpaintmap by Backlot_2
BHC1 (5)	NB (38)	NFC (3)
DC (63)	NR (3)	NFD (11)
DFL (41)	NS (33)	NFM (52)
DP (25)	NW (45)	NFT (15)
NBL (2)	OMMB (5)	NO (3)
OMR (1)	RC (1)	NR (3)
OSB (1)	RN (1)	NRB (1)
OSD (4)	RS (1)	NS (3)
	SWC (2)	NW (4)
	SWS (34)	OMMB (1)
	SWW (6)	OR (5)
		YL (8)
		YLB (25)
		YLU (34)

Produced by the District of Muskoka under licence from Ontario Ministry of Natural Resources, Copyright (c) Queens Printer 2006

The information contained herein may be erroneous, inaccurate or misleading. The parties compiling and/or disclosing the information make no warranties whatsoever as to the accuracy of any or all of the information contained herein.

Any party relying on this information does so at their own risk and shall not, under any circumstances, make any claim against anyone on the grounds that the information was erroneous, inaccurate or misleading.