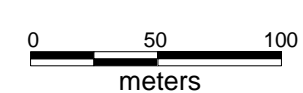
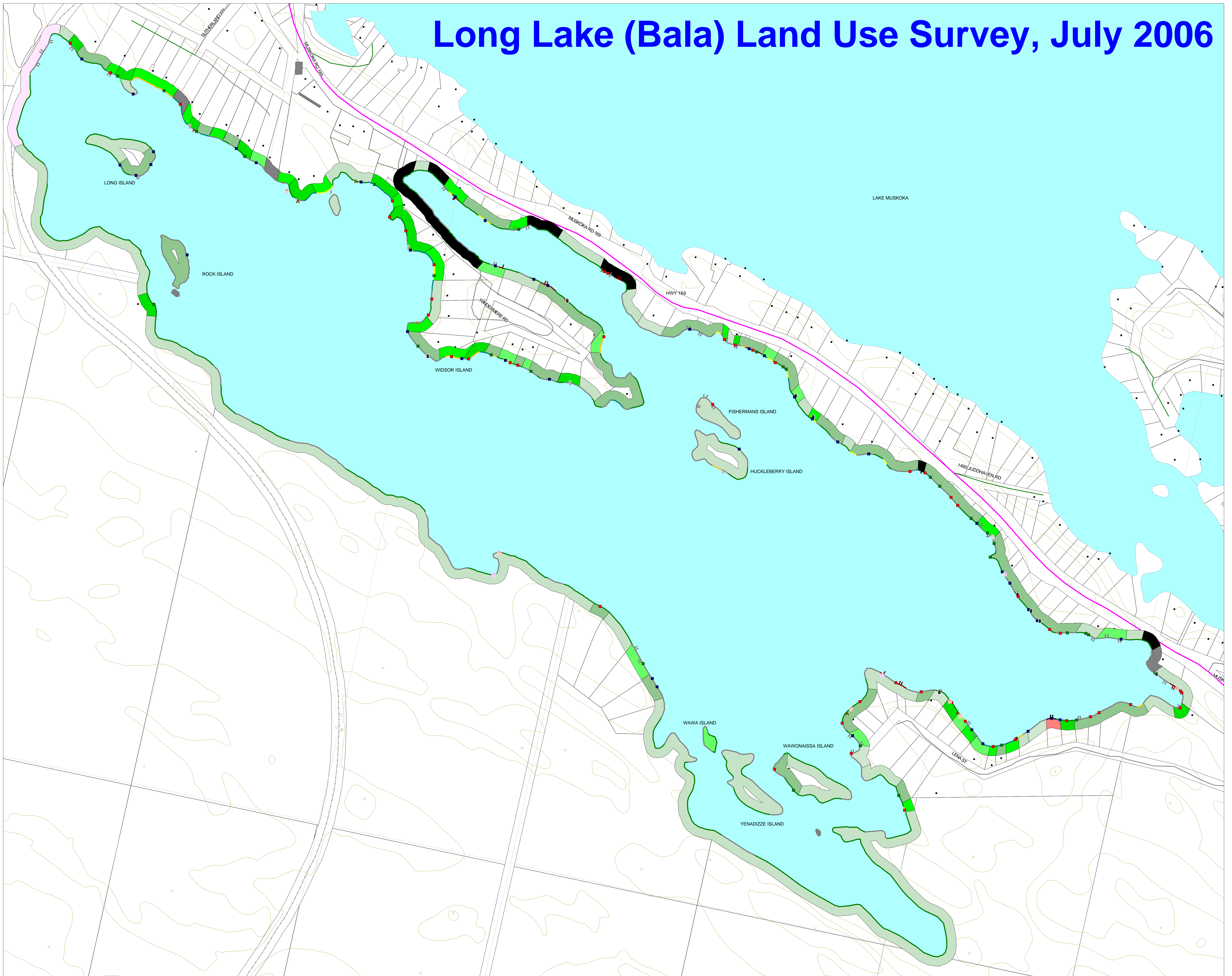


Long Lake (Bala) Land Use Survey, July 2006

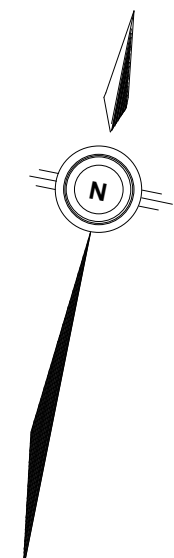


Produced by the District of Muskoka under licence from Ontario Ministry of Natural Resources, Copyright (c) Queens Printer 2006.

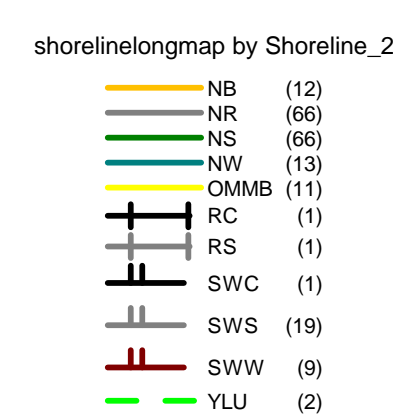
The information contained herein may be erroneous, inaccurate or misleading. The parties compiling and/or disclosing the information make no warranties whatsoever as to the accuracy of any or all of the information contained herein.

Any party relying on this information does so at their own risk and shall not, under any circumstances, make any claim against anyone on the grounds that the information was erroneous, inaccurate or misleading.

This road network information has been generated or adapted from Ontario Road Network Database, a database built from source data provided by the Municipality of Ontario to the Government of Ontario under licence. The Ontario Road Network Database is the property of the Government of Ontario and is used under licence from the Government of Ontario.




Legend Shoreline Length and Percentages



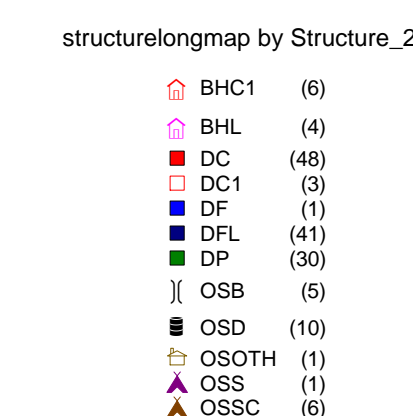
Shoreline	Type	Length_m	Percent
NB	Beach	341.36	2.68
NR	Rock	4,519.77	35.24
NS	Shrubs	6,230.10	48.59
NW	Wetlands	436.43	3.40
OMMB	Man Made Beach	204.86	1.60
RC	Cement Ramp	15.86	0.12
RS	Stone/Cravel Ramp	13.38	0.10
SWC	Concrete Shore Wall	20.97	0.16
SWS	Stone Shore Wall	847.30	6.61
SWW	Wooden Shore Wall	162.59	1.27
YLU	Unbuffered Lawn	30.53	0.24
Total		12,802.15	100.00
	Natural	11,526.66	89.90
	Altered	1,295.49	10.10
	Structures	484.50	3.78

Legend Backlot Area and Percentages



Backlot	Type	Area_m2	Percent
LUC	Commercial	5,852.20	2.47
NFM	Mixed Forest	119,636.91	59.51
NFT	Thinned Forest	53,614.89	22.64
NO	Overgrowth	4,248.68	1.79
NR	Rock	2,959.54	1.25
OR	Road	11,589.46	4.89
OSCO	Cottage	605.50	0.26
YL	Landscaped Yard	10,472.93	4.42
YLB	Buffered Lawn	12,994.66	5.49
YLU	Unbuffered Lawn	14,860.65	6.27
Total		236,835.42	100.00
	Natural	122,596.45	51.76
	Altered	114,238.97	48.24

Legend Structure Count



Structure	Type	Count
BHC1	1 Slip Crib Boathouse	6
BHL	Boathouse on Land	4
DC	Crib Dock	48
DC1	1 Slip Crib Dock	3
DF	Fill Dock	1
DPL	Flotting Dock	41
DP	Pillar Dock	33
OSB	Bridge	5
OSD	Deck	10
OSOTH	Other Structure	1
OSS	Shed	1
OSSC	Sleep Cabin	6
Total		156