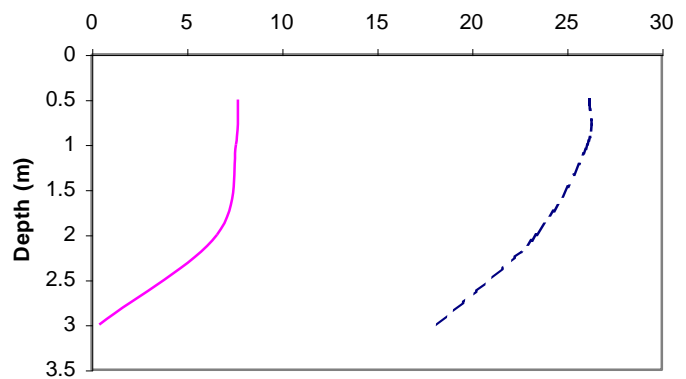
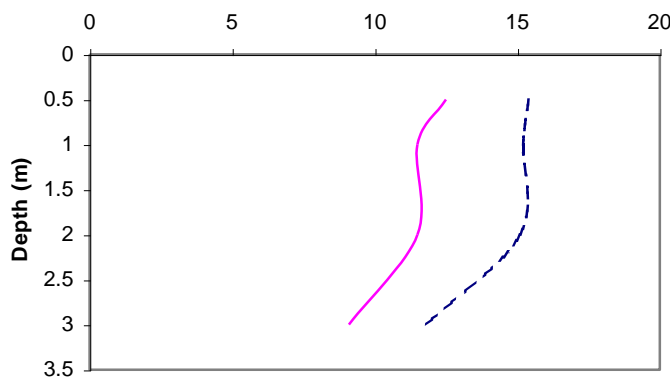


Jessop (Jingo) Lake

Municipality:	Huntsville	Watershed:	Lake Vernon
Surface Area:	0.3 km²	Watershed Area (excluding lake):	2.0 km²
Maximum Depth:	3 m	Mean Depth:	1.49 m
Wetland Area:	30 %	Cold Water Fishery?	No
Phosphorus (interim average 1998-2007):	16.4 µg/L	Secchi Depth (long-term average):	2.1 m
Phosphorus (long-term average 1992-2001):	15.0 µg/L	Sensitivity:	Moderate

May 2007

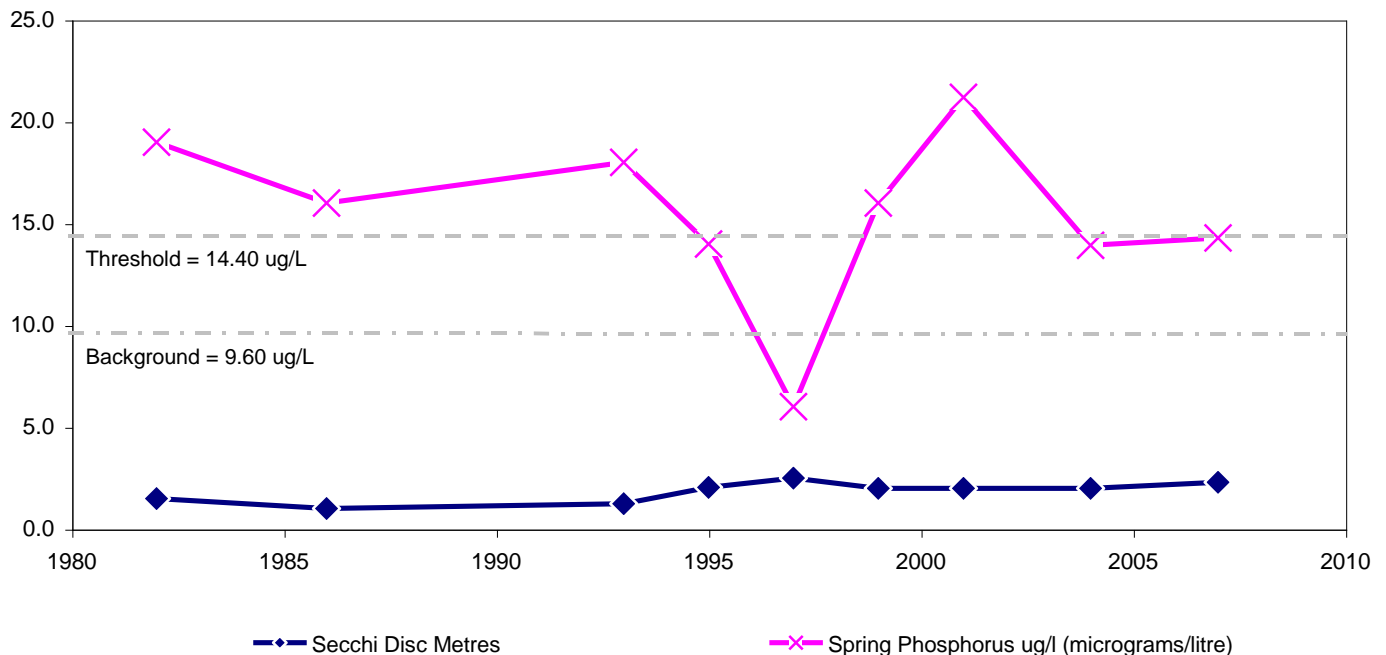
August 2007



— — Temperature (°C) — — Dissolved Oxygen (mg/L)

— — Temperature (°C) — — Dissolved Oxygen (mg/L)

Jessop Lake Long Term Monitoring Data



—◆— Secchi Disc Metres

—x— Spring Phosphorus ug/l (micrograms/litre)