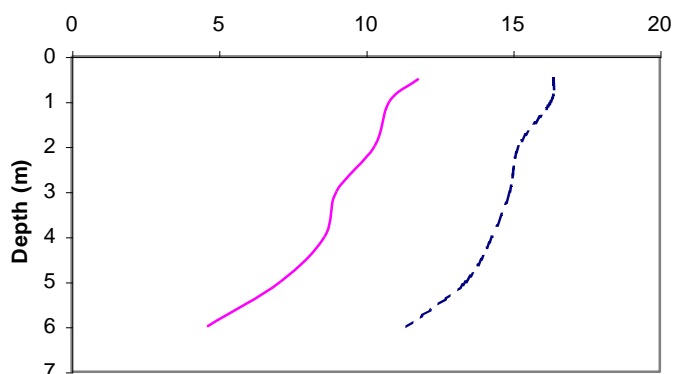


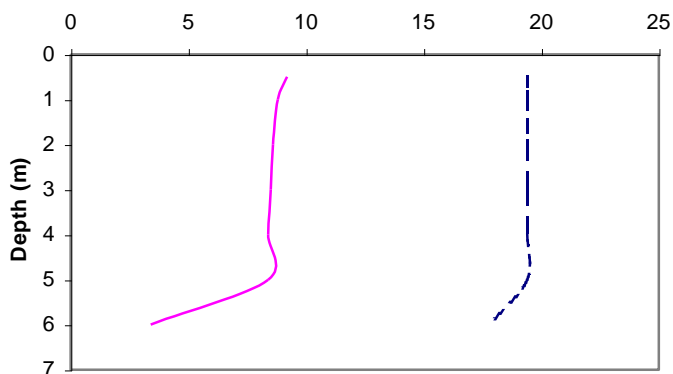
Healey Lake

Municipality:	Bracebridge	Watershed:	Muskoka River
Surface Area:	1.27 km²	Watershed Area (excluding lake):	3.94 km²
Maximum Depth:	8 m	Mean Depth:	2.8 m
Wetland Area:	15.59 %	Cold Water Fishery?	No
Phosphorus (interim average 1998-2007):	11.5 µg/L	Secchi Depth (long-term average):	2.3 m
Phosphorus (long-term average 1992-2001):	11.8 µg/L	Sensitivity:	Moderate

May 2007



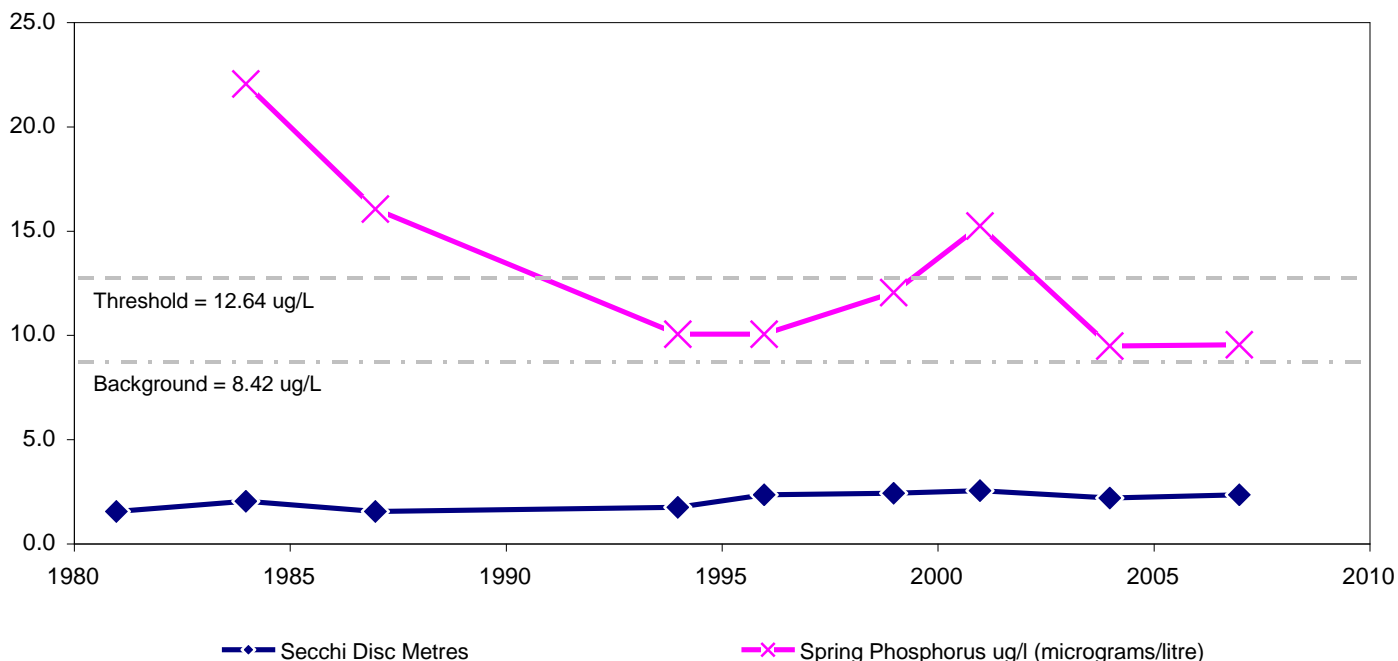
August 2007



--- Temperature (°C) — Dissolved Oxygen (mg/L)

--- Temperature (°C) — Dissolved Oxygen (mg/L)

Healey Lake Long Term Monitoring Data



◆ Secchi Disc Metres

× Spring Phosphorus ug/l (micrograms/litre)