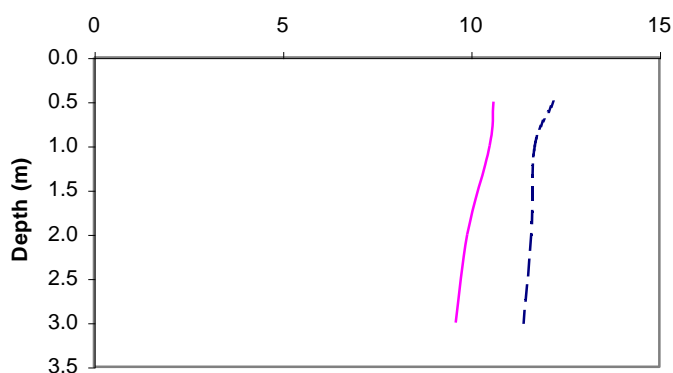


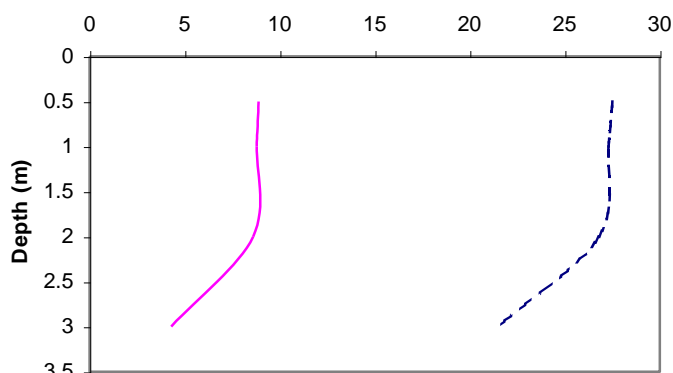
# Haggart Lake

Municipality:	<b>Georgian Bay/ Muskoka Lakes</b>	Watershed:	<b>Moon River</b>
Surface Area:	<b>0.36 km<sup>2</sup></b>	Watershed Area (excluding lake):	<b>6.14 km<sup>2</sup></b>
Maximum Depth:	<b>4 m</b>	Mean Depth:	<b>N/A</b>
Wetland Area:	<b>15.85%</b>	Cold Water Fishery?	<b>No</b>
Phosphorus (interim average 1998-2007):	<b>11.1 µg/L</b>	Secchi Depth (long-term average):	<b>2.1 m</b>
Phosphorus (long-term average 1992-2001):	<b>13.9 µg/L</b>	Sensitivity:	<b>Low</b>

**May 2007**

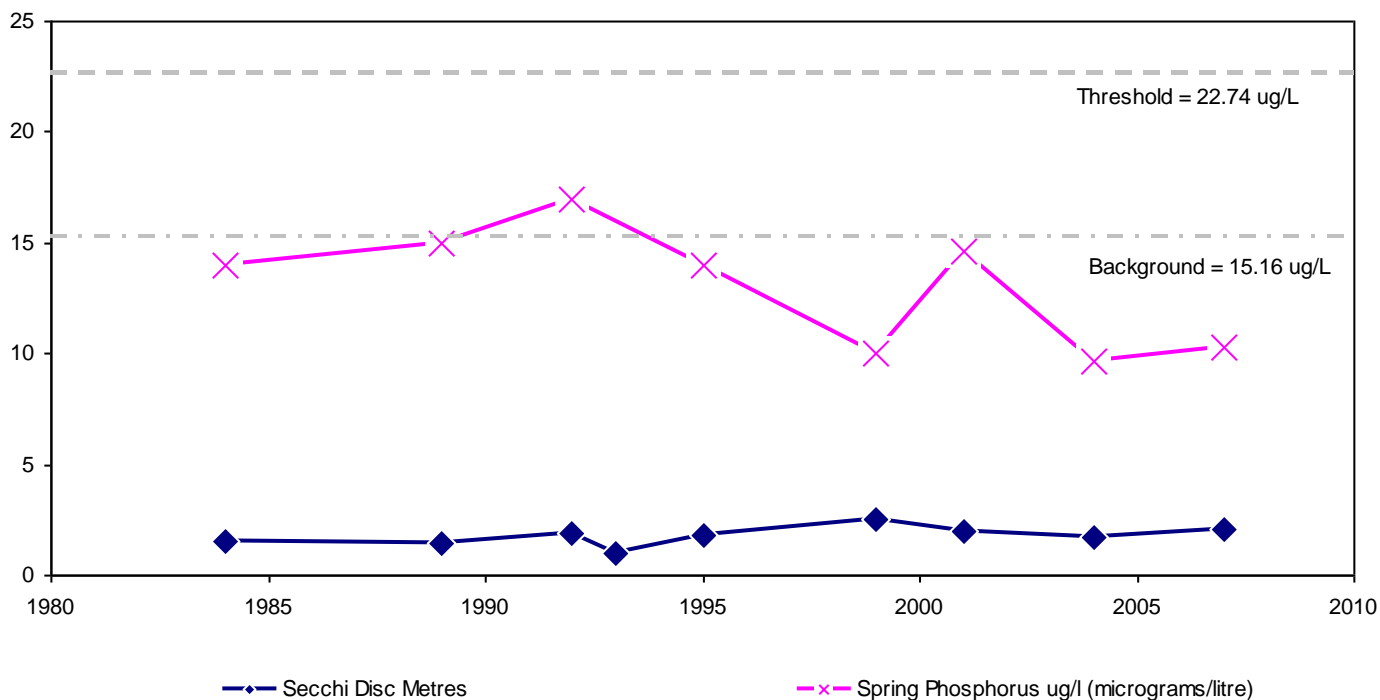


**August 2007**



--- Temperature (degrees Celsius)    ——— Dissolved Oxygen (mg/L)    --- Temperature (°C)    ——— Dissolved Oxygen (mg/L)

## Haggart Lake Long Term Monitoring Data



◆— Secchi Disc Metres    —×— Spring Phosphorus ug/l (micrograms/litre)

This information is supplied without expressed or implied warranty of any kind, including warranty of fitness for a particular purpose. In no event will the District Municipality of Muskoka be liable for any damages, whether incidental, consequential or direct in conjunction with, or arising from the furnishing or use of this information.