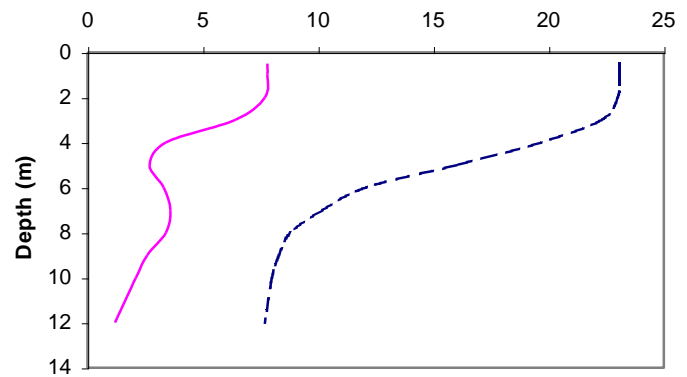
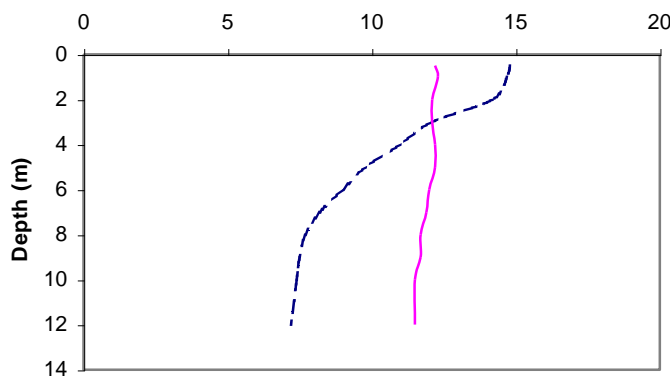


Fox Lake

Municipality:	Huntsville	Watershed:	Lake Vernon
Surface Area:	1.45 km²	Watershed Area (excluding lake):	53.55 km²
Maximum Depth:	13 m	Mean Depth:	5.7 m
Wetland Area:	12 %	Cold Water Fishery?	No
Phosphorus (interim average 1998-2007):	12.6 µg/L	Secchi Depth (long-term average):	1.7 m
Phosphorus (long-term average 1992-2001):	12.2 µg/L	Sensitivity:	Moderate

May 2007

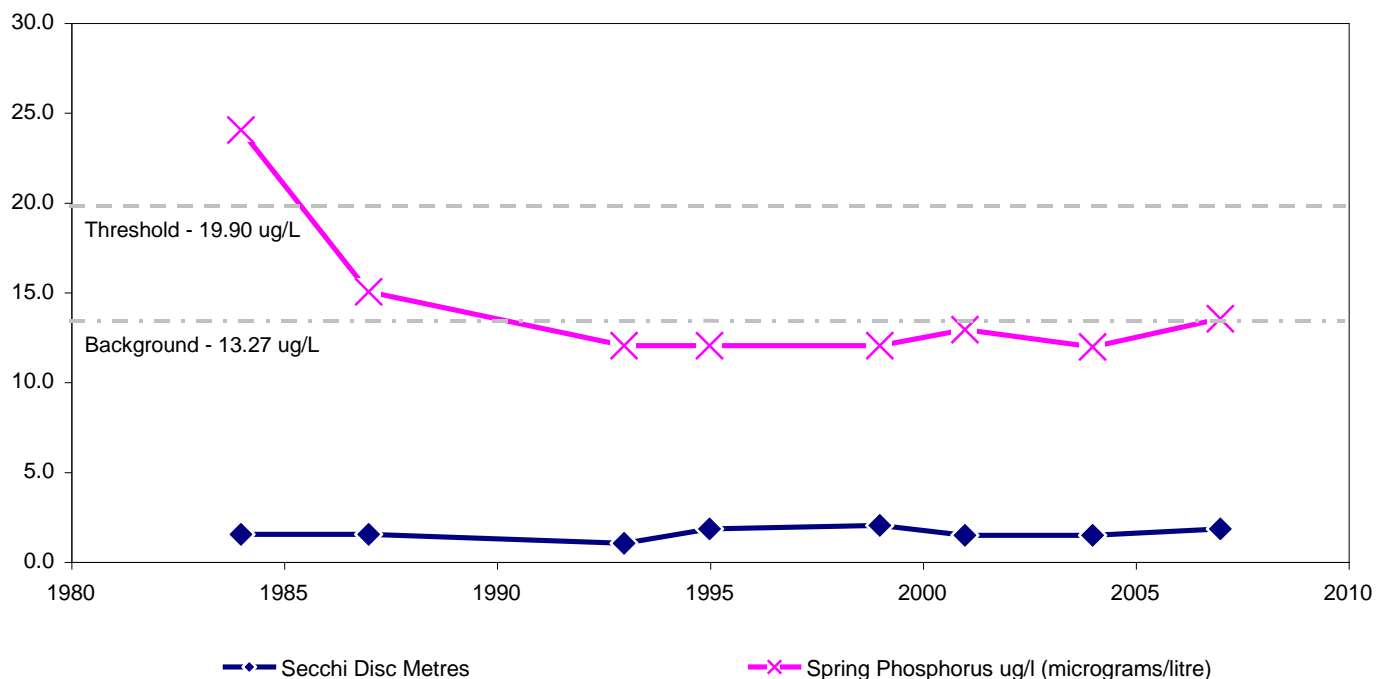
August 2007



--- Temperature (°C) — Dissolved Oxygen (mg/L)

--- Temperature (°C) — Dissolved Oxygen (mg/L)

Fox Lake Long Term Monitoring Data



◆ Secchi Disc Metres

× Spring Phosphorus ug/l (micrograms/litre)