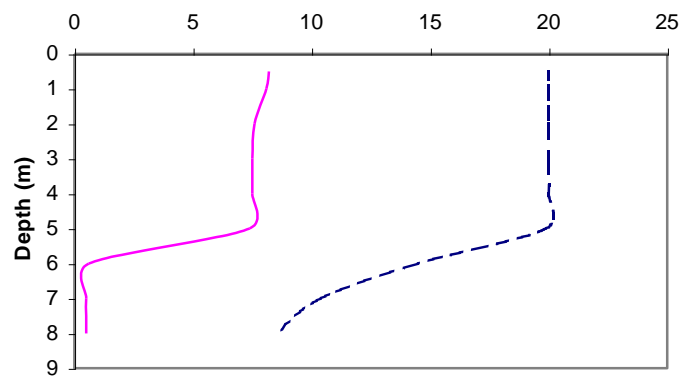
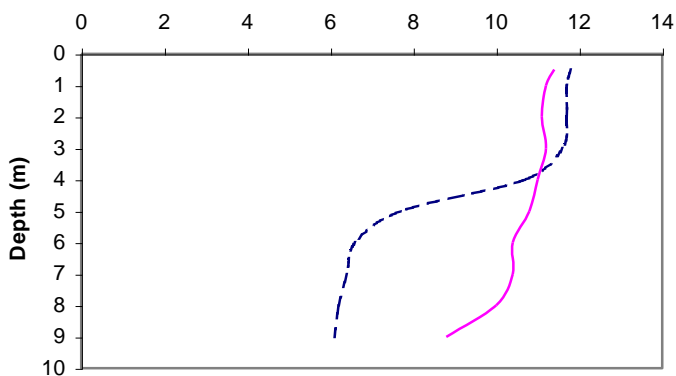


Ben Lake

Municipality:	Gravenhurst	Watershed:	Sparrow Lake
Surface Area:	0.36 km²	Watershed Area (excluding lake):	2.64 km²
Maximum Depth:	9 m	Mean Depth:	3.2 m
Wetland Area:	10 %	Cold Water Fishery?	No
Phosphorus (interim average 1998-2007):	8.6 µg/L	Secchi Depth (long-term average):	3.7 m
Phosphorus (long-term average 1992-2001):	8.0 µg/L	Sensitivity:	Low

May 2007

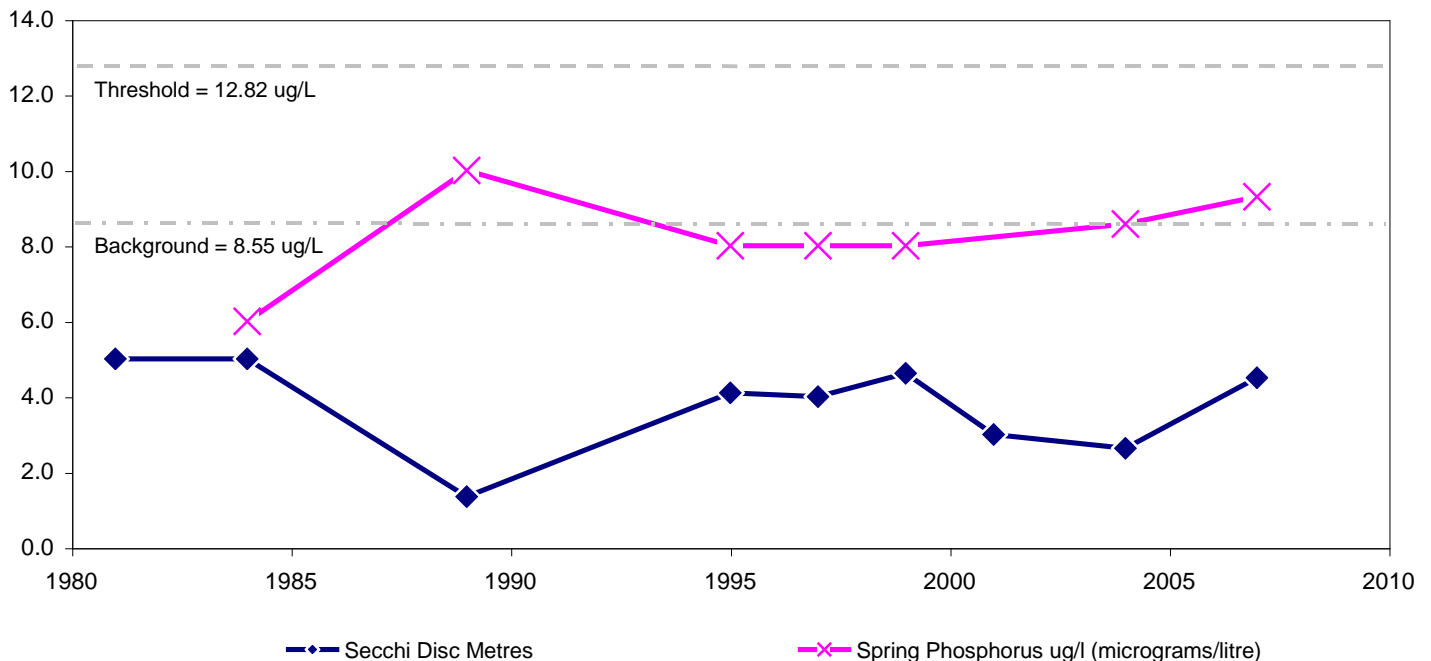
August 2007



--- Temperature (°C) — Dissolved Oxygen (mg/L)

--- Temperature (°C) — Dissolved Oxygen (mg/L)

Ben Lake Long Term Monitoring Data



◆ Secchi Disc Metres

✕ Spring Phosphorus ug/l (micrograms/litre)