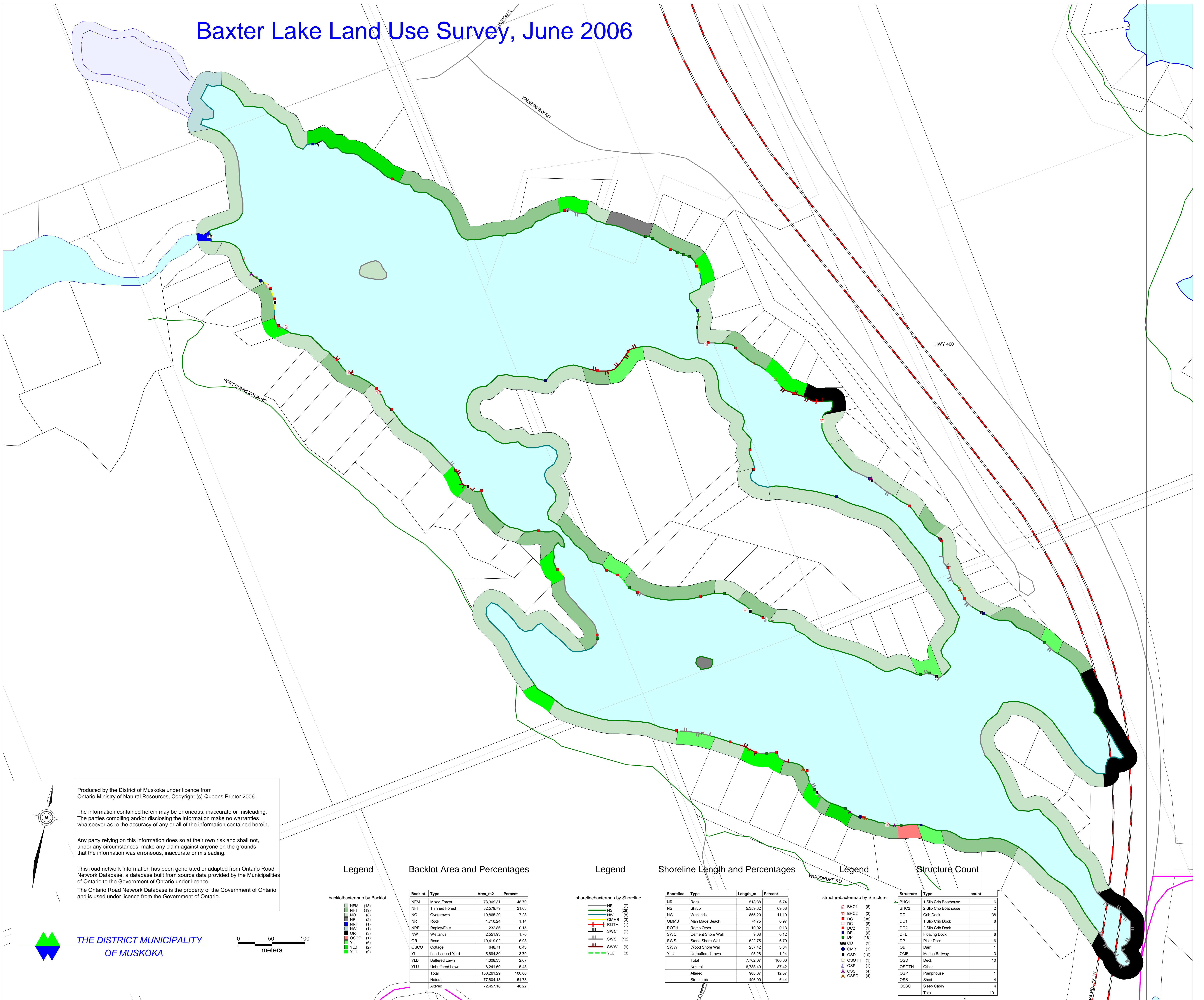


Baxter Lake Land Use Survey, June 2006

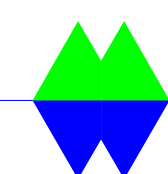
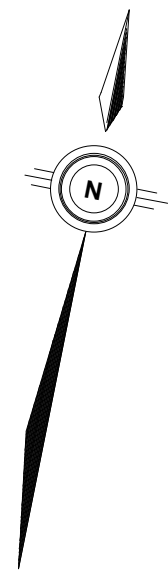


Produced by the District of Muskoka under licence from Ontario Ministry of Natural Resources, Copyright (c) Queens Printer 2006.

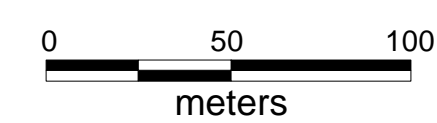
The information contained herein may be erroneous, inaccurate or misleading. The parties compiling and/or disclosing the information make no warranties whatsoever as to the accuracy of any or all of the information contained herein.

Any party relying on this information does so at their own risk and shall not, under any circumstances, make any claim against anyone on the grounds that the information was erroneous, inaccurate or misleading.

This road network information has been generated or adapted from Ontario Road Network Database, a database built from source data provided by the Municipalities of Ontario to the Government of Ontario under licence. The Ontario Road Network Database is the property of the Government of Ontario and is used under licence from the Government of Ontario.



THE DISTRICT MUNICIPALITY
OF MUSKOKA



Legend

- backlotbaxtermap by Backlot
- NFM (18)
 - NFT (19)
 - NO (8)
 - NR (2)
 - NRF (1)
 - NW (1)
 - OR (3)
 - OSCO (1)
 - YL (6)
 - YLB (2)
 - YLU (9)

Backlot Area and Percentages

Backlot	Type	Area m2	Percent
NFM	Mixed Forest	73,309.31	48.79
NFT	Thinned Forest	32,579.79	21.68
NO	Overgrowth	10,865.20	7.23
NR	Rock	1,710.24	1.14
NRF	Roads/Falls	232.86	0.15
NW	Wetlands	2,551.93	1.70
OR	Road	10,419.02	6.93
OSCO	Cottage	648.71	0.43
YL	Landscaped Yard	5,694.30	3.79
YLB	Buffered Lawn	4,008.33	2.67
YLU	Unbuffered Lawn	8,241.60	5.48
Total		150,261.29	100.00
	Natural	77,804.13	51.78
	Altered	72,457.16	48.22

Legend

- shorelinebaxtermap by Shoreline
- NR (7)
 - NS (25)
 - NW (8)
 - CMMB (3)
 - ROTH (1)
 - SWC (1)
 - SWS (12)
 - SWW (9)
 - YLU (3)

Shoreline Length and Percentages

Shoreline	Type	Length_m	Percent
NR	Rock	518.88	6.74
NS	Shrub	5,359.32	69.58
NW	Wetlands	855.20	11.10
CMMB	Man Made Beach	74.75	0.97
ROTH	Ramp Other	10.02	0.13
SWC	Cement Shore Wall	9.08	0.12
SWS	Stone Shore Wall	522.42	6.79
SWW	Wood Shore Wall	257.42	3.34
YLU	Un-buffered Lawn	95.28	1.24
Total		7,702.07	100.00
	Natural	6,733.40	87.42
	Altered	968.67	12.57
	Structures	496.00	6.44

Legend

- structurebaxtermap by Structure
- BHC1 (6)
 - BHC2 (2)
 - DC (8)
 - DC1 (8)
 - DC2 (1)
 - DFL (6)
 - DP (16)
 - CO (1)
 - OMR (3)
 - OSD (10)
 - OSOTH (1)
 - OSP (1)
 - OSS (4)
 - OSSC (4)

Structure Count

Structure	Type	count
BHC1	1 Slip Crib Boathouse	6
BHC2	2 Slip Crib Boathouse	2
DC	Crib Dock	38
DC1	1 Slip Crib Dock	8
DC2	2 Slip Crib Dock	1
DFL	Floating Dock	6
DP	Pillar Dock	16
OD	Dam	1
OMR	Marine Railway	3
OSD	Deck	10
OSOTH	Other	1
OSP	Plumhouse	1
OSS	Shed	4
OSSC	Sleep Cabin	4
Total		101